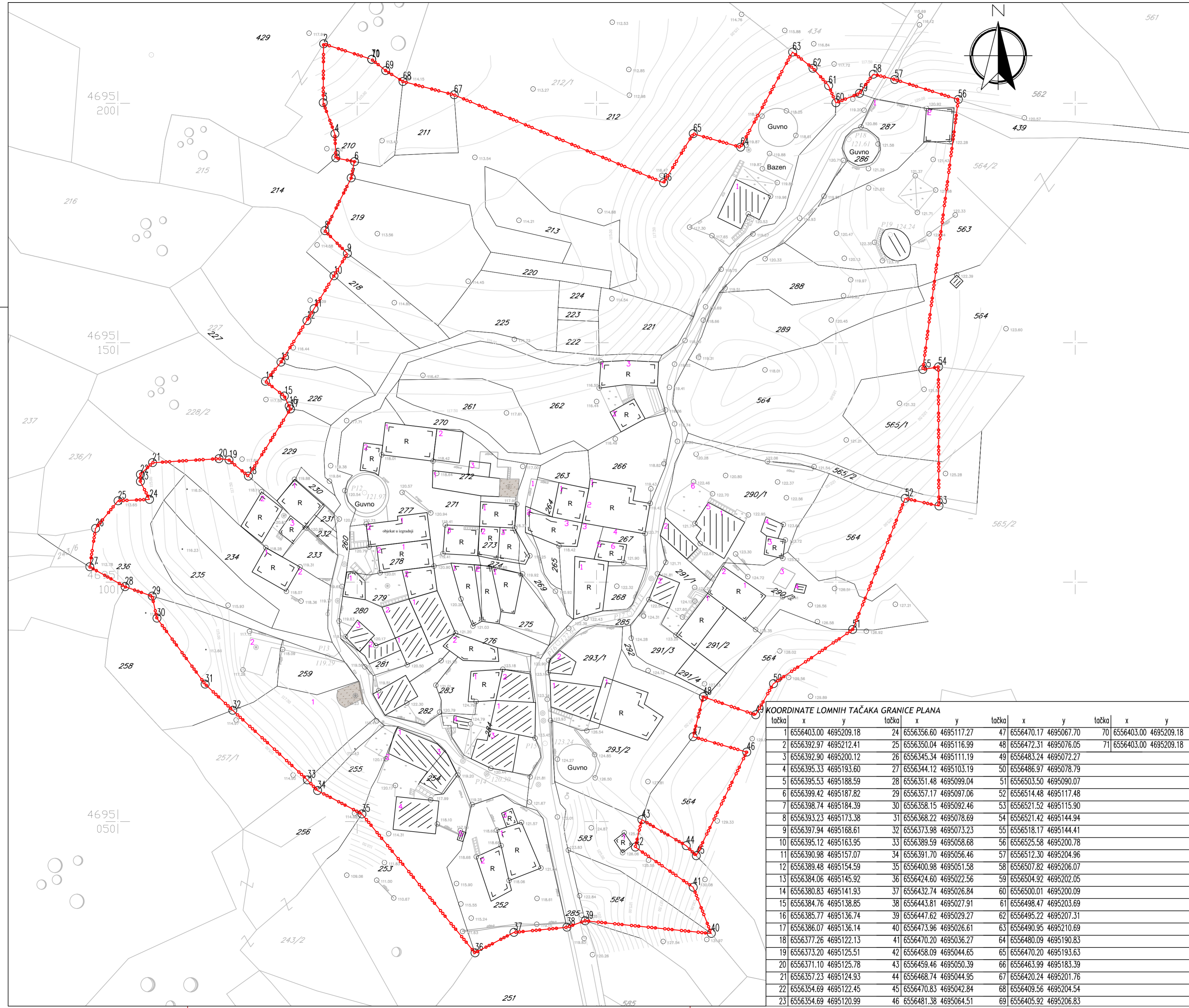
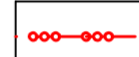



Odluka o donošenju "Urbanističkog projekta Bogišići"
 Broj: 0304 - 350 - 202 od 29.12.2014.godine

naručilac:  Opština Tivat predsjednik Skupštine opštine: *Krsto Bošković*
 obradivač:  MonteCEP Kotor direktor: *Saša Karajović*

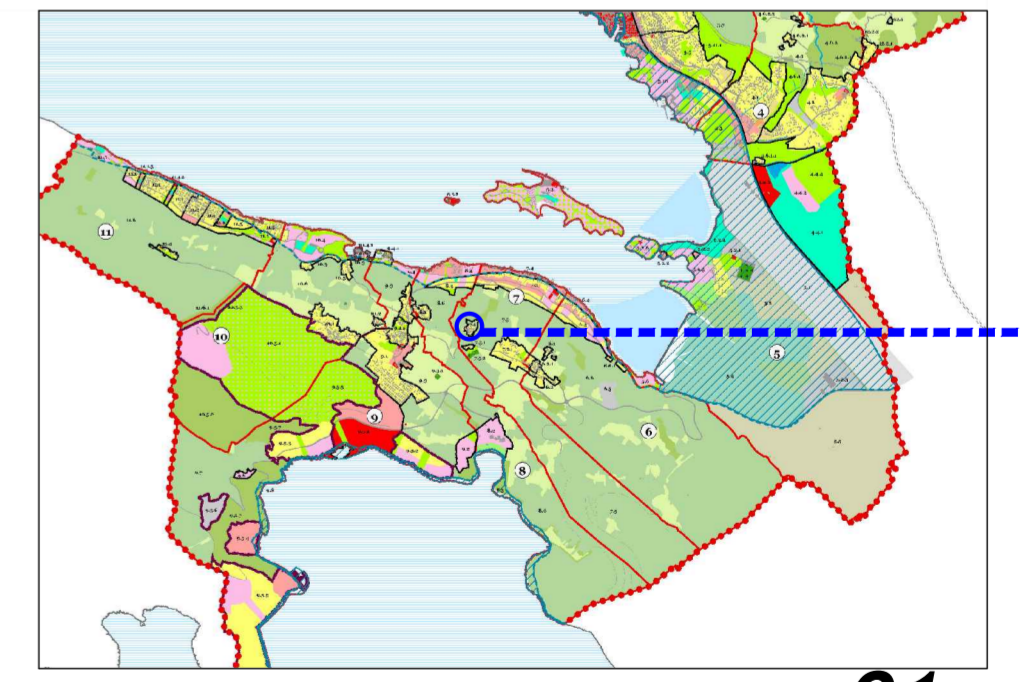
odgovorni planer: *Zorana Milošević* saradnik: *Jelena Franović*
 Zorana Milošević d.i.a. Jelena Franović d.i.p.o.



 GRANICA OBUHVATA PLANA
 GRANICA KATASTARSKE PARCELE

KOORDINATE LOMNIH TAČAKA GRANICE PLANA

tačka	x	y	tačka	x	y	tačka	x	y	tačka	x	y
1	6556403.00	4695209.18	24	6556356.60	4695117.27	47	6556470.17	4695067.70	70	6556403.00	4695209.18
2	6556392.97	4695212.41	25	6556350.04	4695116.99	48	6556472.31	4695076.05	71	6556403.00	4695209.18
3	6556392.90	4695200.12	26	6556345.34	4695111.19	49	6556483.24	4695072.27			
4	6556395.33	4695193.60	27	6556344.12	4695103.19	50	6556486.97	4695078.79			
5	6556395.53	4695188.59	28	6556351.48	4695099.04	51	6556503.50	4695090.07			
6	6556399.42	4695187.82	29	6556357.17	4695097.06	52	6556514.48	4695117.48			
7	6556398.74	4695184.39	30	6556358.15	4695092.46	53	6556521.52	4695115.90			
8	6556393.23	4695173.38	31	6556368.22	4695078.69	54	6556521.42	4695144.94			
9	6556397.94	4695168.61	32	6556373.98	4695073.23	55	6556518.17	4695144.41			
10	6556395.12	4695163.95	33	6556389.59	4695058.68	56	6556525.58	4695200.78			
11	6556390.98	4695157.07	34	6556391.70	4695056.46	57	6556512.30	4695204.96			
12	6556389.48	4695154.59	35	6556400.98	4695051.58	58	6556507.82	4695206.07			
13	6556384.06	4695145.92	36	6556424.60	4695022.56	59	6556504.92	4695202.05			
14	6556380.83	4695141.93	37	6556432.74	4695026.84	60	6556500.01	4695200.09			
15	6556384.76	4695138.85	38	6556443.81	4695027.91	61	6556498.47	4695203.69			
16	6556385.77	4695136.74	39	6556447.62	4695029.27	62	6556495.22	4695207.31			
17	6556386.07	4695136.14	40	6556473.96	4695026.61	63	6556490.95	4695210.69			
18	6556377.26	4695122.13	41	6556470.20	4695036.27	64	6556480.09	4695190.83			
19	6556373.20	4695125.51	42	6556458.09	4695044.65	65	6556470.20	4695193.63			
20	6556371.10	4695125.78	43	6556459.46	4695050.39	66	6556463.99	4695183.39			
21	6556357.23	4695124.93	44	6556468.74	4695044.95	67	6556420.24	4695201.76			
22	6556354.69	4695122.45	45	6556470.83	4695042.84	68	6556409.56	4695204.54			
23	6556354.69	4695120.99	46	6556481.38	4695064.51	69	6556405.92	4695206.83			



list **01** 1:500
 TOPOGRAFSKO - GEODETSKO KATASTARSKA PODLOGA SA
 GRANICOM OBUHVATA PLANA

URBANISTIČKI PROJEKAT BOGIŠIĆI

PLAN . . . 2014.

BOGIŠIĆI