






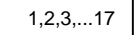

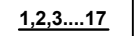

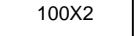
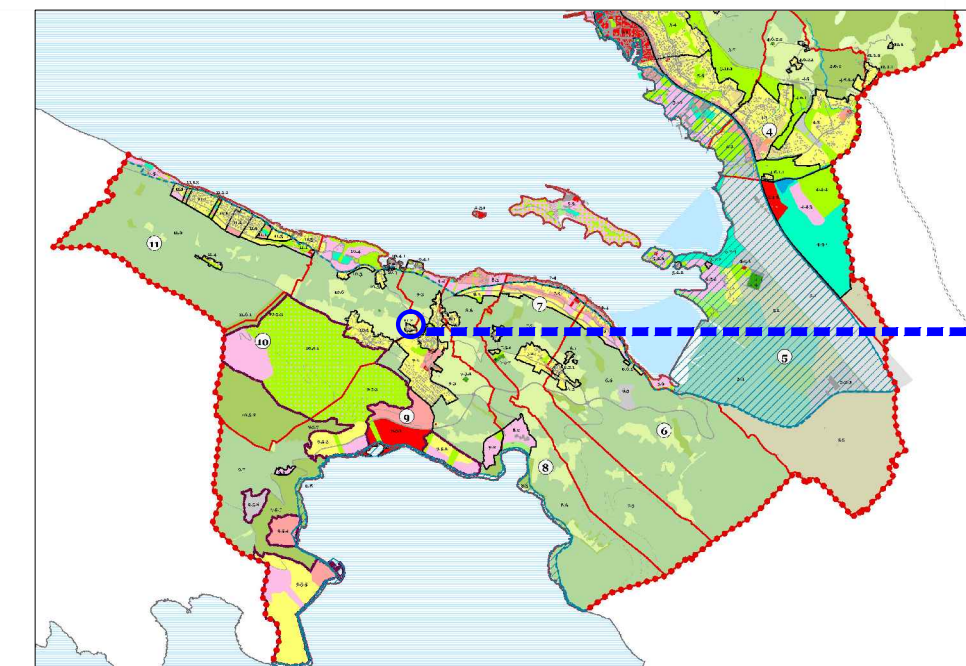


-  GRANICA OBUHVATA PLANA
-  GRANICA URBANISTIČKE PARCELE
-  OZNAKA URBANISTIČKE PARCELE
-  SPRATNOST OBJEKTA
-  PLANIRANI TK PODZEMNI VOD - KABLOVSKA KANALIZACIJA (PVC Ø 100mm)
-  PLANIRANO TK OKNO
-  KABLOVSKI RAZVODNI ORMARIĆ XX
-  BROJ TK OKNA
-  BROJ PLANIRANIH PVC CIJEVI 110mm
-  BROJ PLANIRANOG TK IZVODA
-  PLANIRANI TK kabel TK59 GM
-  KAPACITET KABLOVSKOG ORMARIĆA



list **13** 1:500
PLAN TELEKOMUNIKACIONE INFRASTRUKTURE

URBANISTIČKI PROJEKT KOSTIĆI

NACRT PLANA . . . april 2014.

KOSTIĆI