

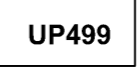






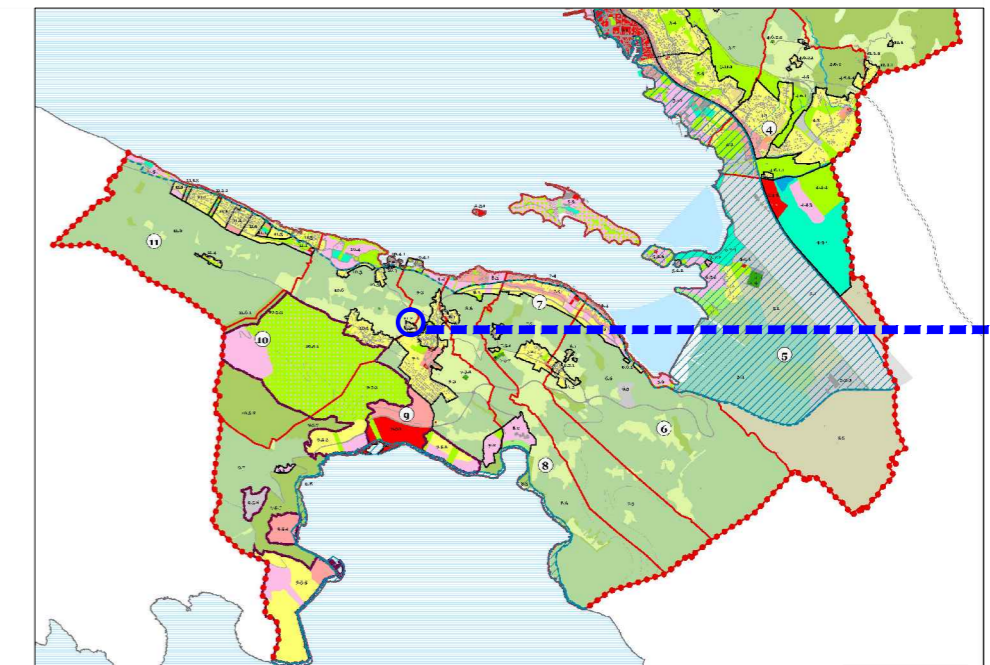


-  GRANICA OBUHVATA PLANA
-  GRANICA URBANISTIČKE PARCELE
-  OZNAKA URBANISTIČKE PARCELE
-  SPRATNOST OBJEKTA
  
- HIDROTEHNIČKA INFRASTRUKTURA - VODOSNABDJEVANJE**
-  PLANIRANI VODOVOD
-  VODOVODNI KUĆNI PRIKLJUČCI
  
- FEKALNA KANALIZACIJA**
-  PLANIRANI KANALIZACIONI VOD
-  KANALIZACIONI KUĆNI PRIKLJUČCI
-  SMJER ODVOĐENJA



list **11** 1:500  
**PLAN HIDROTEHNIČKE INFRASTRUKTURE**

**URBANISTIČKI PROJEKT KOSTIĆI**  
**PREDLOG PLANA . . . 2014.**

**KOSTIĆI**