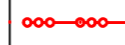


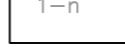




-  GRANICA OBUHVATA PLANA
-  GRANICA KATASTARSKE PARCELE
-  BROJEVI KAT.PARC.
-  BROJEVI OBJEKATA NA KAT.PARC.

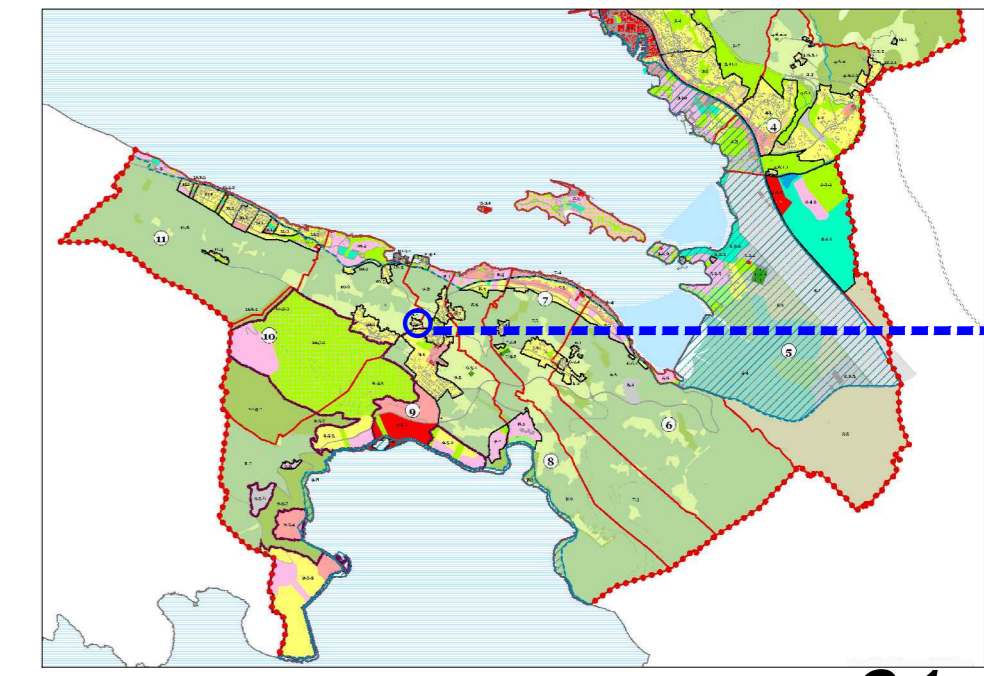
Koordinate tačaka granice obuhvata plana

tačka	U	H	tačka	U	H
1	6555380.75	4695233.63	41	6555438.74	4695151.06
2	6555377.32	4695241.17	42	6555437.31	4695149.08
3	6555374.64	4695247.32	43	6555444.48	4695150.46
4	6555371.77	4695245.07	44	6555446.13	4695155.55
5	6555372.32	4695243.92	45	6555448.61	4695155.80
6	6555375.82	4695236.66	46	6555453.31	4695156.40
7	6555379.07	4695230.98	47	6555466.92	4695159.10
8	6555380.54	4695222.49	48	6555466.90	4695159.25
9	6555378.38	4695221.06	49	6555473.05	4695160.49
10	6555375.10	4695216.67	50	6555472.20	4695165.09
11	6555368.44	4695207.52	51	6555479.78	4695166.56
12	6555366.38	4695204.70	52	6555480.46	4695163.17
13	6555365.16	4695199.36	53	6555486.99	4695163.65
14	6555363.78	4695193.32	54	6555491.66	4695164.10
15	6555361.91	4695185.07	55	6555491.88	4695163.38
16	6555360.75	4695177.61	56	6555494.13	4695163.18
17	6555359.67	4695177.52	57	6555496.91	4695164.13
18	6555351.37	4695168.50	58	6555499.97	4695164.70
19	6555356.57	4695165.72	59	6555499.78	4695166.83
20	6555365.12	4695162.18	60	6555497.04	4695177.19
21	6555371.89	4695161.09	61	6555494.39	4695183.17
22	6555370.18	4695150.29	62	6555492.35	4695186.79
23	6555369.48	4695144.90	63	6555489.61	4695189.14
24	6555375.90	4695144.52	64	6555477.99	4695196.50
25	6555383.52	4695144.07	65	6555476.50	4695204.25
26	6555385.46	4695143.85	66	6555474.24	4695219.59
27	6555390.49	4695143.98	67	6555466.98	4695230.37
28	6555390.96	4695138.40	68	6555457.04	4695223.56
29	6555391.34	4695138.40	69	6555450.04	4695218.22
30	6555395.26	4695138.45	70	6555442.45	4695212.31
31	6555399.01	4695139.13	71	6555440.87	4695210.98
32	6555401.25	4695140.11	72	6555428.57	4695212.96
33	6555402.82	4695141.20	73	6555432.95	4695224.65
34	6555415.68	4695142.45	74	6555423.73	4695227.25
35	6555415.77	4695142.07	75	6555412.12	4695230.40
36	6555419.41	4695143.08	76	6555397.18	4695232.15
37	6555427.96	4695142.39	77	6555387.71	4695233.25
38	6555427.82	4695147.30	78	6555386.79	4695230.94
39	6555430.19	4695150.48	79	6555380.75	4695233.63
40	6555436.49	4695150.83			

Odluka o donošenju "Urbanističkog projekta Kostići"
Broj: 0304 - 350 - 203 od 29.12.2014.godine

naručilac:  Opština Tivat predsjednik Skupštine opštine: *Krsto Bošković*
obradivač:  MonteCEP Kotor direktor: *Saša Karajović*

odgovorni planer: *Zorana Milošević d.i.a.* saradnik: *Jelena Franović d.i.p.a.*



list **01** 1:500
TOPOGRAFSKO - GEODETSKO KATASTARSKA PODLOGA SA
GRANICOM OBUHVATA PLANA

URBANISTIČKI PROJEKAT KOSTIĆI

PLAN . . . 2014.

KOSTIĆI