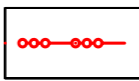

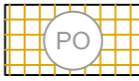


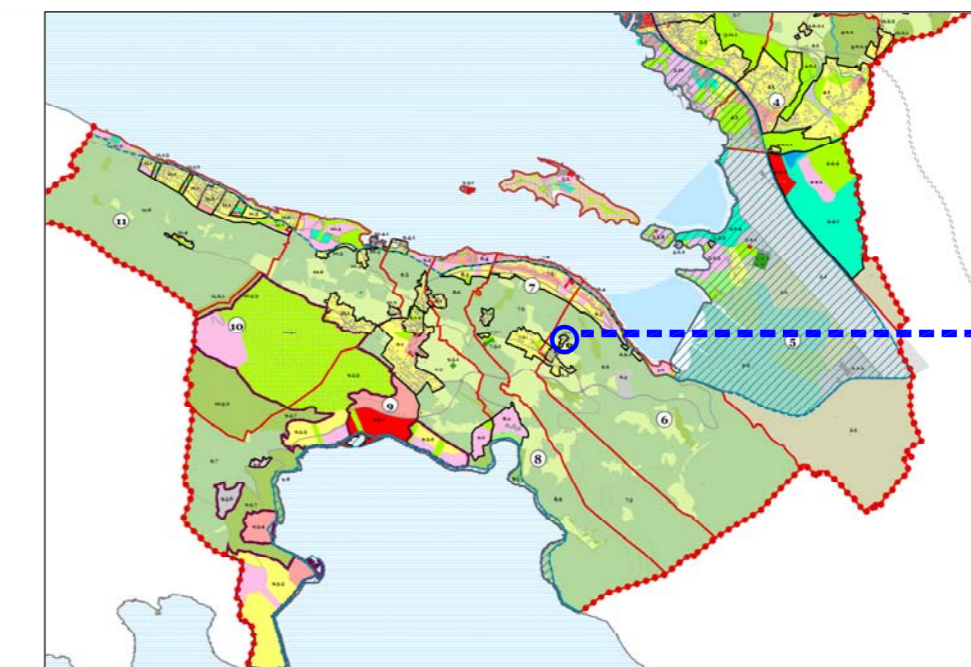


-  GRANICA OBUHVATA PLANA
-  POVRŠINE ZA STANOVANJE MALIH GUSTINA
-  POLJOPRIVREDNE POVRŠINE - AGRIKULTURNI PEJZAŽ
-  ŠUME SA POSEBNOM NAMJENOM
-  POVRŠINE ZA SAOBRAČAJNU INFRASTRUKTURU - PJEŠAČKE



list **08** 1:500
PLANIRANA NAMJENA POVRŠINA

URBANISTIČKI PROJEKAT MEŠTROVIĆI

NACRT PLANA . . . april 2014.

naručilac:  Opština TIVAT

obrađivač:  MonteCEP, Kotor

MEŠTROVIĆI