

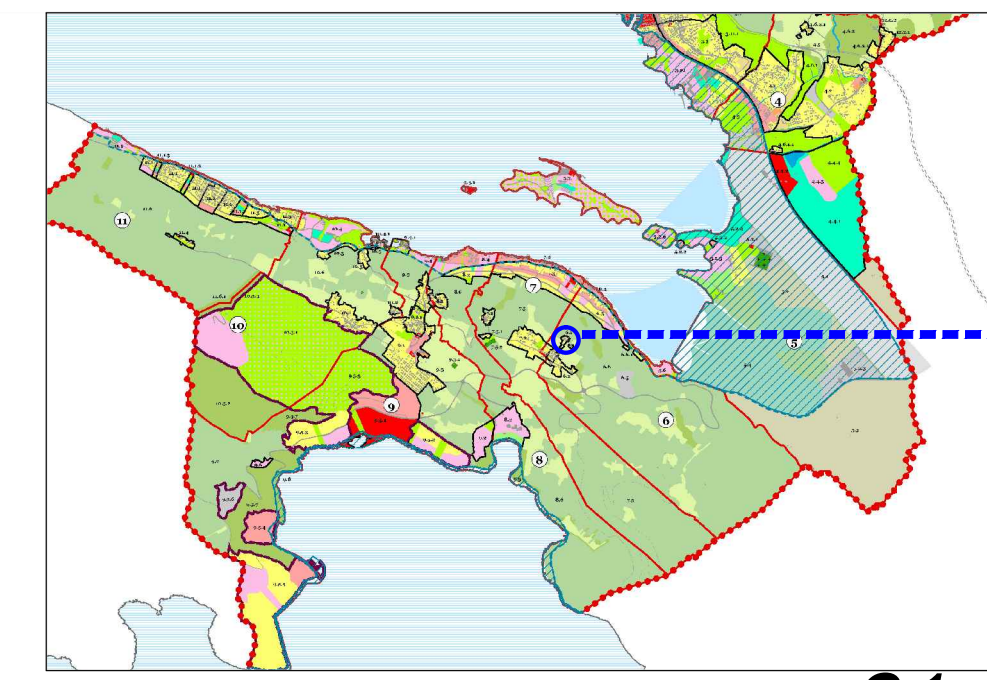


KOORDINATE LOMNIH TAČAKA GRANICE PLANA

tačka	U	H						
1	6557300.95	4694908.43	61	6557298.59	4694821.86	121	6557245.94	4694882.40
2	6557306.79	4694907.94	62	6557296.80	4694819.55	122	6557259.40	4694893.85
3	6557309.78	4694908.03	63	6557294.60	4694817.44	123	6557266.48	4694898.59
4	6557316.78	4694908.19	64	6557291.68	4694814.99	124	6557273.55	4694903.32
5	6557317.76	4694907.60	65	6557288.76	4694812.54	125	6557277.30	4694901.90
6	6557320.01	4694906.24	66	6557285.61	4694810.33	126	6557280.97	4694900.32
7	6557322.05	4694901.64	67	6557282.88	4694800.46	127	6557281.82	4694902.34
8	6557324.09	4694897.03	68	6557284.80	4694794.37	128	6557283.34	4694905.92
9	6557330.28	4694895.21	69	6557287.78	4694791.44	129	6557284.06	4694907.63
10	6557329.42	4694893.39	70	6557284.12	4694788.18	130	6557285.25	4694909.81
11	6557337.43	4694891.79	71	6557279.76	4694784.30	131	6557286.44	4694911.99
12	6557337.59	4694883.36	72	6557274.81	4694779.89	132	6557289.48	4694910.84
13	6557337.59	4694878.57	73	6557270.15	4694776.04	133	6557292.52	4694909.69
14	6557338.36	4694874.63	74	6557265.48	4694772.18	134	6557295.11	4694908.92
15	6557347.18	4694877.31	75	6557260.92	4694768.02			
16	6557350.32	4694877.29	76	6557256.36	4694763.86			
17	6557367.53	4694885.74	77	6557251.41	4694759.64			
18	6557371.99	4694892.17	78	6557250.05	4694761.37			
19	6557374.90	4694890.15	79	6557247.04	4694764.65			
20	6557378.48	4694882.34	80	6557245.42	4694766.48			
21	6557407.22	4694879.51	81	6557242.77	4694769.45			
22	6557411.94	4694875.88	82	6557239.67	4694773.35			
23	6557409.80	4694873.11	83	6557236.27	4694768.99			
24	6557407.49	4694869.91	84	6557232.24	4694773.18			
25	6557404.97	4694870.82	85	6557229.51	4694776.75			
26	6557404.81	4694869.20	86	6557236.92	4694784.60			
27	6557383.58	4694871.29	87	6557244.32	4694792.45			
28	6557376.87	4694871.95	88	6557252.07	4694801.13			
29	6557372.06	4694869.57	89	6557257.53	4694807.26			
30	6557369.87	4694868.47	90	6557261.62	4694811.59			
31	6557368.63	4694867.29	91	6557257.64	4694812.21			
32	6557367.82	4694867.03	92	6557255.75	4694812.58			
33	6557365.19	4694864.72	93	6557253.69	4694813.08			
34	6557363.25	4694866.93	94	6557250.14	4694818.41			
35	6557354.34	4694872.77	95	6557245.26	4694820.50			
36	6557349.16	4694873.72	96	6557248.20	4694827.05			
37	6557347.02	4694873.82	97	6557250.73	4694825.43			
38	6557338.59	4694870.06	98	6557254.24	4694824.09			
39	6557333.59	4694863.93	99	6557255.21	4694826.81			
40	6557329.73	4694859.20	100	6557255.79	4694828.44			
41	6557334.52	4694855.07	101	6557257.33	4694832.78			
42	6557336.65	4694853.42	102	6557260.75	4694840.36			
43	6557338.77	4694851.77	103	6557263.26	4694845.99			
44	6557340.17	4694850.84	104	6557261.28	4694846.97			
45	6557336.04	4694847.42	105	6557259.29	4694847.95			
46	6557332.70	4694844.99	106	6557256.93	4694849.12			
47	6557330.75	4694843.43	107	6557249.41	4694850.00			
48	6557324.31	4694848.79	108	6557242.47	4694855.38			
49	6557321.59	4694850.92	109	6557244.45	4694858.05			
50	6557320.01	4694848.96	110	6557247.38	4694862.00			
51	6557317.19	4694845.04	111	6557249.80	4694865.25			
52	6557314.72	4694841.29	112	6557253.21	4694869.63			
53	6557313.47	4694839.49	113	6557254.73	4694870.29			
54	6557312.45	4694838.37	114	6557253.52	4694872.13			
55	6557311.42	4694837.24	115	6557252.30	4694873.96			
56	6557307.86	4694834.70	116	6557251.99	4694875.55			
57	6557305.87	4694832.16	117	6557251.68	4694877.14			
58	6557303.88	4694829.61	118	6557250.61	4694878.01			
59	6557302.13	4694826.89	119	6557249.28	4694879.10			
60	6557300.39	4694824.15	120	6557246.87	4694881.06			

 GRANICA OBUHVATA PLANA
 GRANICA KATASTARSKE PARCELE



list **01** 1:500
TOPOGRAFSKO - GEODETSKO KATASTARSKA PODLOGA SA GRANICOM OBUHVATA PLANA

URBANISTIČKI PROJEKAT MEŠTROVIĆI

PREDLOG PLANA . . . 2014.



MEŠTROVIĆI