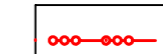

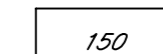

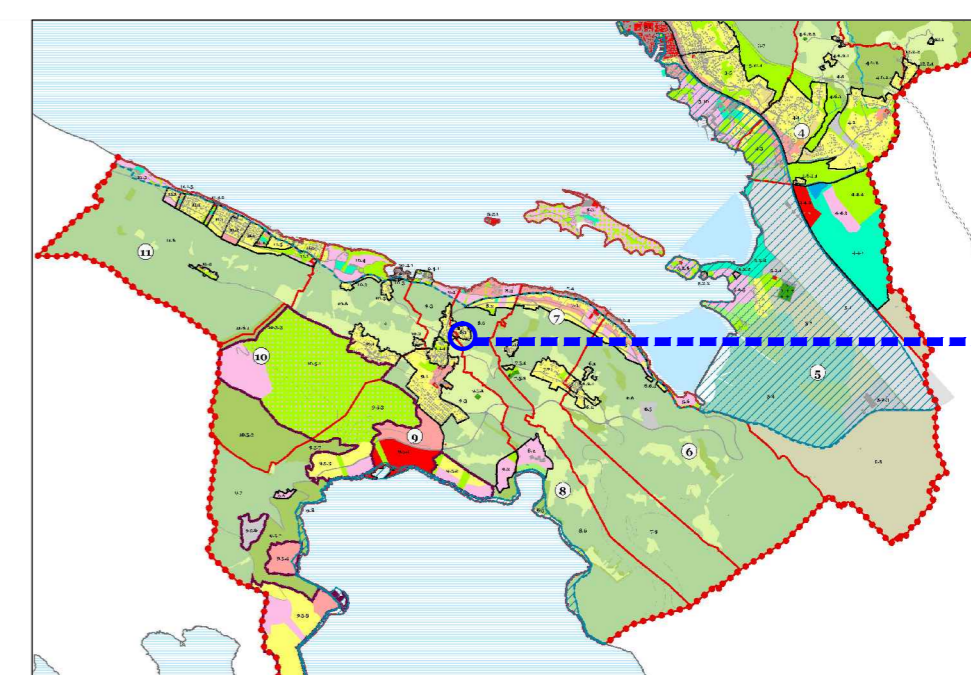


Koordinate tačaka granice obuhvata plana

1	6555871.65	4695180.92	39	6556011.34	4695313.92	77	6555872.24	4695349.09	115	6555798.51	4695259.28
2	6555877.11	4695174.11	40	6556006.05	4695316.24	78	6555874.44	4695345.92	116	6555803.12	4695254.99
3	6555881.53	4695174.87	41	6556008.25	4695322.14	79	6555879.90	4695339.27	117	6555811.44	4695249.19
4	6555887.67	4695180.68	42	6556013.94	4695324.76	80	6555879.27	4695338.91	118	6555819.36	4695242.57
5	6555899.56	4695191.92	43	6556018.73	4695333.52	81	6555875.51	4695334.61	119	6555824.04	4695236.96
6	6555910.51	4695188.77	44	6556020.28	4695338.36	82	6555873.82	4695329.27	120	6555826.51	4695233.78
7	6555911.98	4695179.15	45	6556028.03	4695340.94	83	6555862.00	4695331.56	121	6555827.85	4695232.05
8	6555925.65	4695177.81	46	6556001.33	4695341.73	84	6555851.14	4695350.49	122	6555830.97	4695227.70
9	6555934.64	4695186.12	47	6555989.86	4695344.15	85	6555850.26	4695361.57	123	6555839.23	4695214.70
10	6555942.32	4695197.73	48	6555982.53	4695344.88	86	6555844.57	4695366.48	124	6555842.40	4695210.09
11	6555947.38	4695204.43	49	6555981.85	4695340.68	87	6555843.43	4695371.69			
12	6555949.51	4695208.86	50	6555973.91	4695343.19	88	6555838.34	4695373.87			
13	6555961.31	4695203.34	51	6555976.80	4695352.77	89	6555837.11	4695376.36			
14	6555962.53	4695205.29	52	6555971.65	4695353.80	90	6555834.68	4695378.02			
15	6555970.26	4695198.57	53	6555956.61	4695370.92	91	6555832.10	4695377.97			
16	6555981.71	4695191.38	54	6555954.07	4695382.11	92	6555829.91	4695376.58			
17	6555991.76	4695193.56	55	6555935.92	4695390.76	93	6555828.78	4695374.89			
18	6555999.71	4695197.57	56	6555933.08	4695388.84	94	6555821.53	4695376.61			
19	6556004.89	4695197.58	57	6555933.10	4695388.55	95	6555821.34	4695375.52			
20	6556017.22	4695194.66	58	6555928.93	4695383.86	96	6555808.81	4695375.19			
21	6556021.01	4695194.43	59	6555927.02	4695384.73	97	6555809.73	4695368.67			
22	6556025.50	4695197.08	60	6555921.19	4695380.79	98	6555795.34	4695365.02			
23	6556025.89	4695199.93	61	6555914.00	4695375.75	99	6555797.86	4695362.59			
24	6556024.22	4695202.73	62	6555905.21	4695361.22	100	6555787.25	4695360.00			
25	6556021.54	4695204.05	63	6555903.27	4695361.74	101	6555786.44	4695359.69			
26	6556018.65	4695204.76	64	6555898.93	4695363.08	102	6555783.37	4695358.01			
27	6556017.80	4695211.18	65	6555900.28	4695364.87	103	6555785.55	4695354.03			
28	6556007.15	4695227.48	66	6555896.94	4695365.79	104	6555791.08	4695346.43			
29	6556010.45	4695230.29	67	6555886.00	4695368.84	105	6555795.97	4695341.13			
30	6556010.38	4695243.60	68	6555885.57	4695367.19	106	6555803.24	4695332.26			
31	6556007.93	4695249.72	69	6555880.60	4695367.69	107	6555807.94	4695325.79			
32	6556011.84	4695262.80	70	6555880.60	4695367.89	108	6555809.31	4695319.51			
33	6556018.27	4695272.97	71	6555875.46	4695369.20	109	6555806.97	4695307.91			
34	6556015.74	4695276.19	72	6555867.54	4695371.18	110	6555797.86	4695282.06			
35	6556013.73	4695282.83	73	6555866.96	4695366.54	111	6555789.90	4695269.09			
36	6556010.33	4695288.53	74	6555866.45	4695362.47	112	6555789.15	4695268.06			
37	6556010.33	4695302.26	75	6555868.74	4695362.21	113	6555792.06	4695265.80			
38	6556009.09	4695303.58	76	6555869.94	4695353.89	114	6555795.57	4695262.20			

-  GRANICA OBUHVATA PLANA
-  GRANICA KATASTARSKE PARCELE
-  BROJEVI KAT.PARC.
-  BROJEVI OBJEKATA NA KAT.PARC.



list **01** 1:500  
**TOPOGRAFSKO - GEODETSKO KATASTARSKA PODLOGA SA  
 GRANICOM OBUHVATA PLANA**

**URBANISTIČKI PROJEKAT MILOVIĆI**

**PREDLOG PLANA . . . 2014.**

**M I L O V I Ć I**