







LEGENDA

— Granica zahvata


IZVOD IZ PPPPNMD

-  Granica opština
-  Granica morskog dobra
-  Sektor


Namjena

-  Kupalište
-  Stjenovita obala / krš
-  Makija, šibljac, garig



Tipovi kupališta

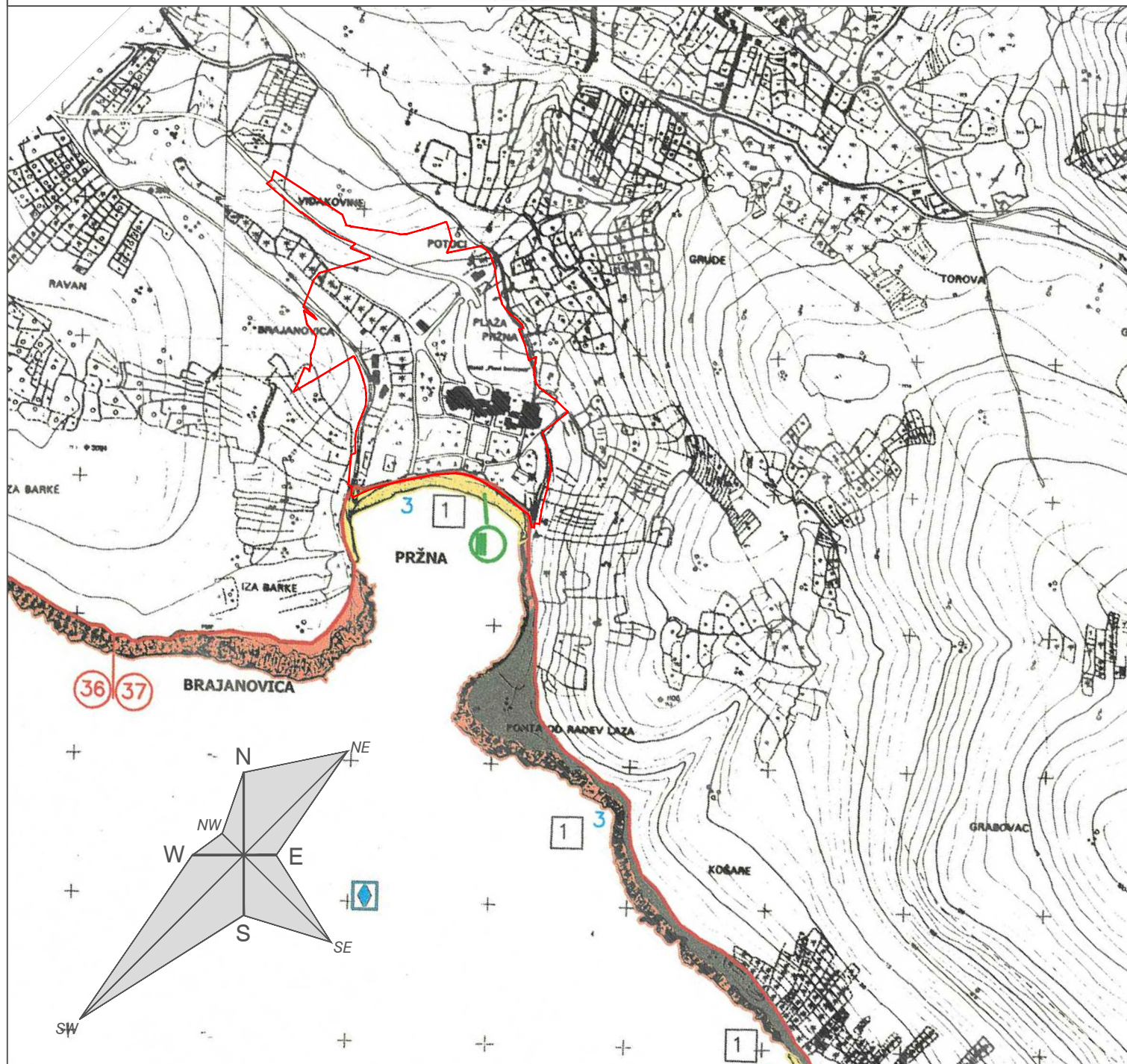
-  Hotelsko kupalište

Sprovođenje plana

-  prema smjernicama UTU iz PPPPN MDCG

Zaštićeni objekti kulture i prirode

-  Evidentirani arheološki podvodni lokalitet
-  Kategorija zaštićenog područja prirode po I



Izmjene i dopune
urbanističkog projekta:
PRŽNA I

<p>CAU Centar za Arhitekturu i Urbanizam</p>	<p>CAU UP_2011.05.25_8</p>
<p>OPŪH B5 TIVAT</p>	<p>odluka o izradi plana: br. 0101- 791/4 Tivat, 19.11.2013. godine</p>
<p>Urbanistički plan "Džubac", Općina Tivat</p>	<p>godina izrade plana 2014.</p>
<p>Predlog plana</p>	<p>Razmjera 1:10000</p>
<p>Izvod iz PPPPN MD</p>	<p>02</p>