
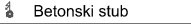

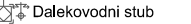




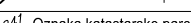







- LEGENDA:**
-  Pozida - kaskada
 -  Betonski stub
 -  Drveni stub
 -  Nasip
 -  Dalekovodni stub
 -  Šaht
 -  Zid
 -  Palma
 -  Česma
 -  Čempres
 -  Bor
 -  Granica katastarske parcele
 -  Oznaka katastarske parcele

KOORDINATE I KOTE TAČAKA GEODETSKE MREŽE

Oznaka	Y	X	H
P63	6553299.90	4696666.19	7.90
P228	6553105.53	4696744.50	6.57



- LEGENDA:**
-  granica urbanističkog projekta

URBANISTIČKI PROJEKT

KRAŠIĆI 2

NACRT PLANA

GEODETSKA PODLOGA
SA GRANICOM PLANA

list **O1**

razmera
1:1000