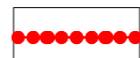

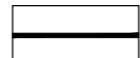

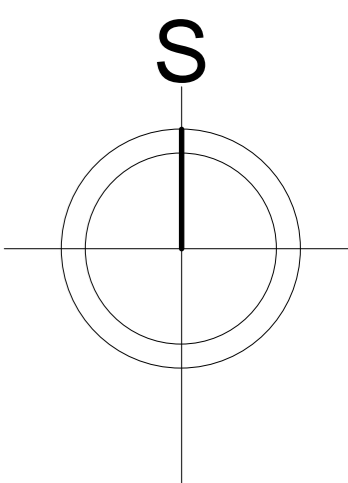




KOORDINATE PRELOMNIH TAČAKA GRAĐEVINSKIH LINIJA		
No	X	Y
1	6553697.92	4693086.75
2	6553604.01	4693107.57
3	6553584.41	4693108.37
4	6553537.04	4693101.12
5	6553491.44	4693093.70
6	6553504.02	4693048.10
7	6553495.59	4693031.22
8	6553516.73	4693002.50
9	6553497.16	4692968.52
10	6553490.55	4692957.40
11	6553492.66	4692938.78
12	6553526.22	4692903.63
13	6553558.74	4692908.91
14	6553577.88	4693047.05
15	6553664.28	4693026.08
16	6553728.57	4693142.02
17	6553569.88	4693203.52
18	6553555.31	4693214.61
19	6553539.67	4693236.81
20	6553507.05	4693260.21
21	6553470.67	4693244.83
22	6553470.63	4693244.69
23	6553488.50	4693181.25
24	6553483.47	4693126.74
25	6553488.19	4693117.20
26	6553503.07	4693116.64
27	6553553.71	4693129.33
28	6553561.64	4693130.14
29	6553595.91	4693131.61
30	6553610.68	4693129.65
31	6553709.54	4693107.71
32	6553665.87	4693212.91
33	6553631.31	4693192.24
34	6553665.97	4693212.86
35	6553702.18	4693250.23
36	6553708.70	4693255.33
37	6553719.60	4693259.57
38	6553730.36	4693261.79
39	6553742.55	4693262.38
40	6553748.46	4693261.11
41	6553760.96	4693254.52

LEGENDA

-  Granica zahvata detaljnog urbanističkog plana
-  Oznaka urbanističke parcele
-  Granica urbanističke parcele
-  Koordinate prelomnih tačaka GL



**Detaljni urbanistički plan
"Servisna zona Luštica"
u Tivtu**

Naručilac: **Opština Tivat**  Obrađivač: **"Urbi.Pro"d.o.o. Podgorica** 

Naziv grafičkog priloga:
**KOORDINATE PRELOMNIH TAČAKA
GRAĐEVINSKIH LINIJA**

Planer	Arh. Aleksandra Džudović dip.ing.	Razmjera	Broj lista
Planer	Arh. Dušan Džudović, dipl.ing.	1:1000	07a
Saradnik	Sandra Joksimović Lončarević, d.a.u.a		
Saradnik	Stefan Đukić bsc.arh		