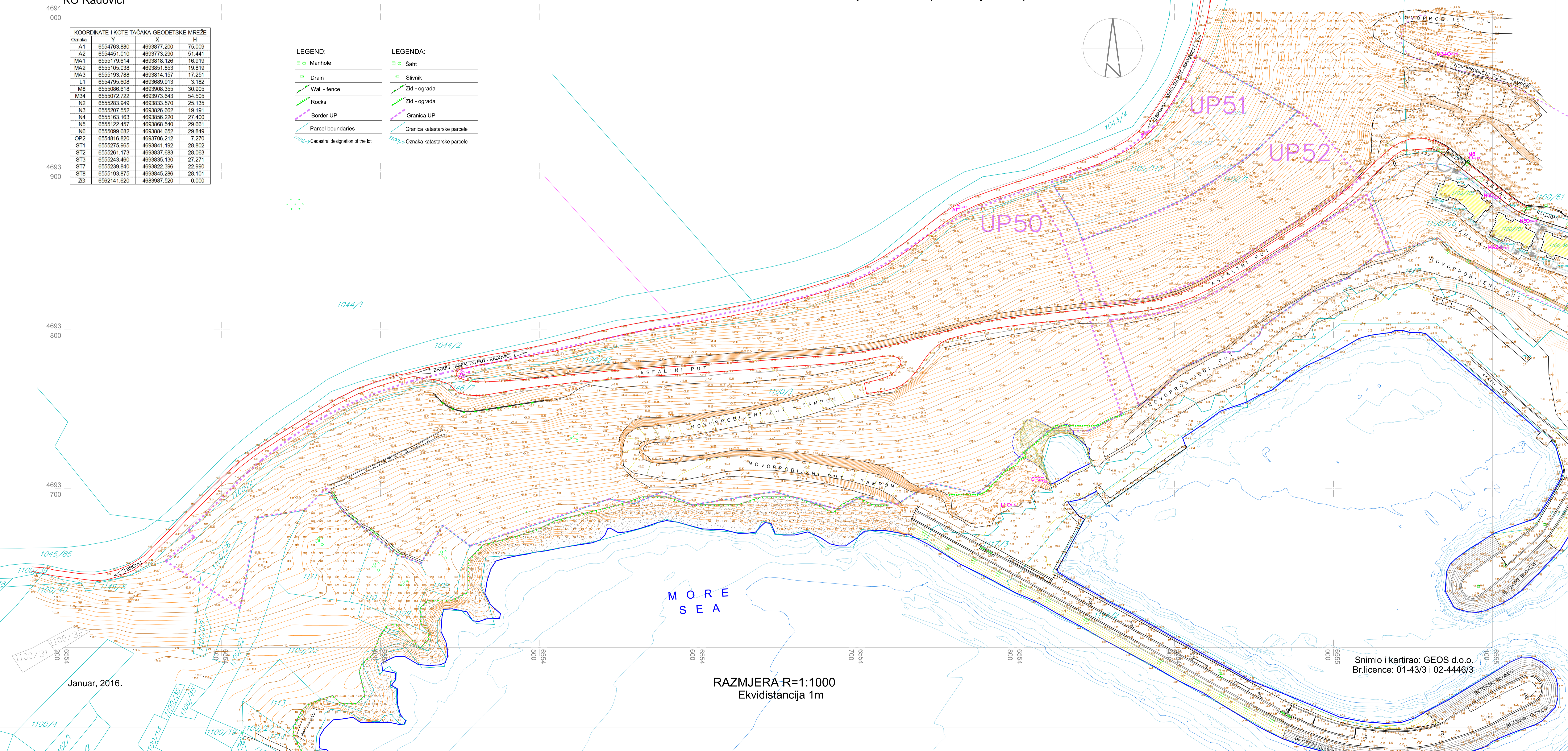
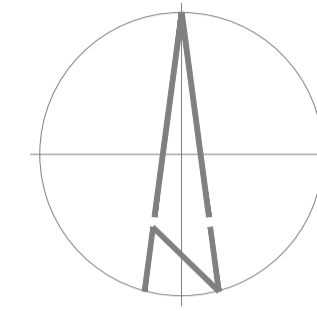


Opština TIVAT  
KO Radovići

SITUACIONI PLAN  
LOKACIJE: URBANISTIČKE PARCELE 50, 51 i 52  
DUP "Donji Radovići - Zapad" - Izmjene i dopune

KOORDINATE I KOTE TAČAKA GEODETSKE MREŽE			
Oznaka	X	Y	H
A1	6554763.880	4693777.200	75.009
A2	6554451.010	4693773.290	51.441
MA1	6555179.614	4693818.126	16.919
MA2	6555105.038	4693851.853	19.819
MA3	6555193.788	4693814.157	17.251
L1	6554795.608	4693689.913	3.182
M8	6555086.618	4693908.355	30.905
M34	6555072.722	4693973.643	54.505
N2	6555283.949	4693833.570	25.135
N3	6555207.552	4693826.662	19.191
N4	6555163.163	4693856.220	27.400
N5	6555122.457	4693868.540	29.661
N6	6555099.682	4693894.652	29.849
OP2	6554816.820	4693706.212	7.270
ST1	6555275.965	4693841.192	28.802
ST2	6555261.173	4693837.683	28.063
ST3	6555243.460	4693835.130	27.271
ST7	6555239.840	4693822.396	22.990
ST8	6555193.875	4693845.286	28.101
ZS	6562141.620	4683987.520	0.000

LEGEND:		LEGENDA:	
	Manhole		Šaht
	Drain		Slivnik
	Wall - fence		Zid - ograda
	Rocks		Zid - ograda
	Border UP		Granica UP
	Parcel boundaries		Granica katastarske parcele
	Cadastral designation of the lot		Oznaka katastarske parcele



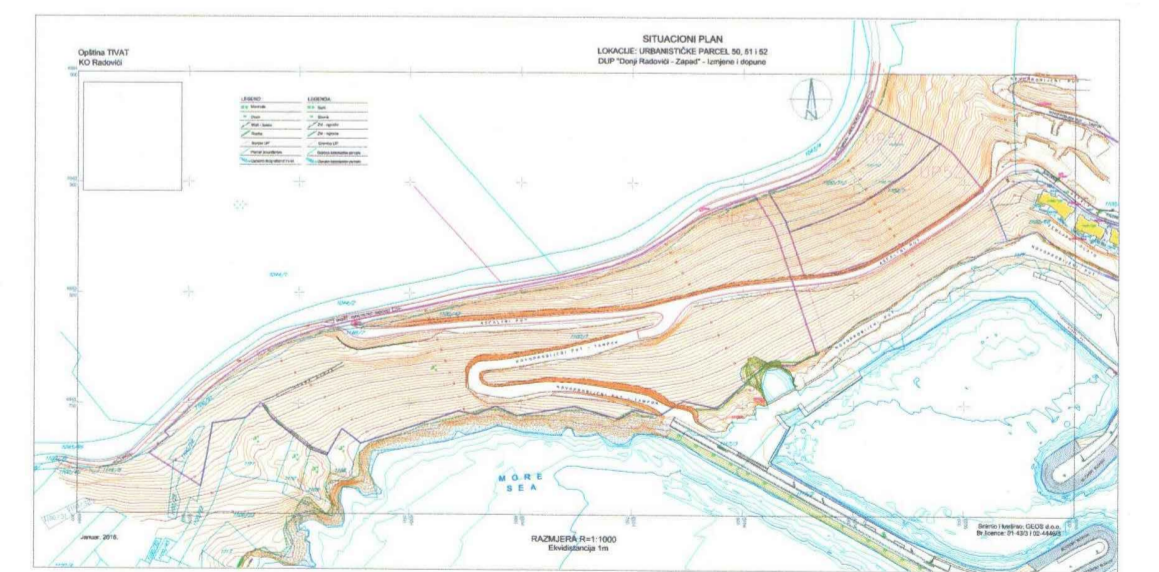
Januar, 2016.

RAZMJERA R=1:1000  
Ekvidistancija 1m

Snimio i kartirao: GEOS d.o.o.  
Br.licence: 01-43/3 i 02-4446/3

Naručilac: LUŠTICA DEVELOPMENT  
Tivat  
Izvođač: GEOS d.o.o.  
Podgorica

SITUACIONI PLAN R= 1:1000  
LOKACIJA: URBANISTIČKE PARCELE 50, 51 i 52  
DUP "Donji Radovići - zapad" - Izmjene i dopune  
KO Radovići - OPŠTINA Tivat



17.02.2016. g.  
Ovjerava:  
1.   
2.   
3.



Januar, 2016.