







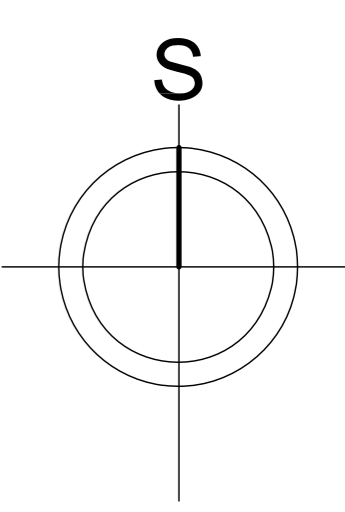




LEGENDA

-  Granica zahvata UP-a "Donja Lastva"
-  Granica katastarske parcele
-  Broj katastarske parcele
-  Broj objekta
-  Spratnost objekta
-  postojeći objekti
-  Pomoćni objekti
-  Objekti planirani za rušenje



**Urbanistički projekat  
"Donja Lastva" u Tivtu**

Investitor:  
**Opština Tivat**



Obrađivač:  
**"Urbi.Pro"d.o.o. Podgorica**



Naziv grafičkog priloga:

**ANALIZA POSTOJEĆEG STANJA**

Planer	<b>Arh.Aleksandra Džudović dip.ing</b>	Razmjera	Broj lista
Planer	<b>Arh.Dušan Džudović dip.ing</b>	<b>1:500</b>	<b>05</b>
Saradnik	<b>Stefan Đukić bsc.arh</b>		