










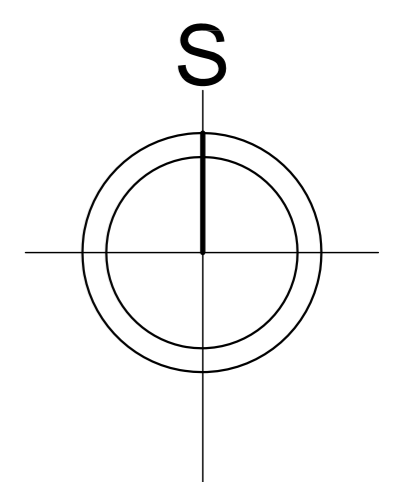


LEGENDA

-  Granica zahvata UP-a "Donja Lastva"
-  Granica katastarske parcele
-  Broj katastarske parcele
-  Oznaka urbanističke parcele
-  Granica urbanističke parcele
-  Građevinska linija
-  Planirana spratnost objekta
-  Kolske površine
-  Kolsko pješačke površine
-  Pješačke površine
-  Površine javne namjene
-  Površine ograničene namjene



**Urbanistički projekat  
"Donja Lastva" u Tivtu**

Investitor:  
**Opština Tivat**



Obrađivač:  
**"Urbi.Pro"d.o.o. Podgorica**



Naziv grafičkog priloga:  
**PARCELACIJA**

Planer	<b>Arh.Aleksandra Džudović dip.ing</b>	Razmjera	Broj lista
Planer	<b>Arh.Dušan Džudović dip.ing</b>	1:500	07
Saradnik	<b>Stefan Đukić bsc.arh</b>		