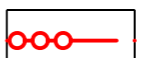



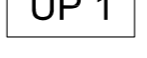




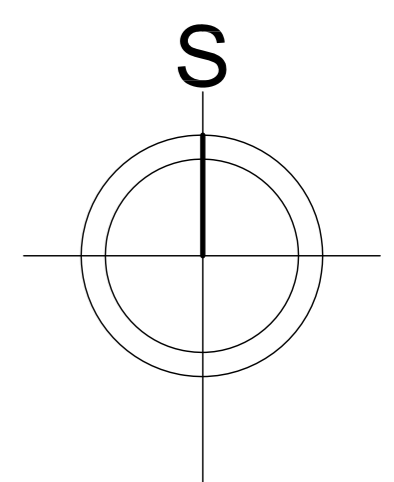






LEGENDA

-  Granica zahvata UP-a "Donja Lastva"
-  Granica katastarske parcele
-  Broj katastarske parcele
-  Oznaka urbanističke parcele
-  Granica urbanističke parcele
-  Građevinska linija
-  Trase planiranih 0,4kV kablova sa NKRO
-  Niskonaponski kablovski razvodni ormar
-  Priključni mjerni ormar



Urbanistički projekat
"Donja Lastva" u Tivtu

Investitor:  **Opština Tivat** Obradivač: **"Urbi.Pro"d.o.o. Podgorica** 

Naziv grafičkog priloga:
ELEKTROENERGETIKA -NN mreža

Planer	Slobodan Medenica, dip.el.ing	Razmjera	Broj lista
Planer		1:500	09a
Saradnik			