







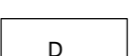
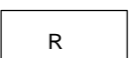



LEGENDA

-  Granica zahvata UP-a "Donja Lastva"
-  Granica katastarske parcele
-  Broj katastarske parcele
-  Ambijetalna vrijednost
-  Intervencije preoblikovanja arhitektonski neusklađene sa ambijentom
-  Savremena arhitektura neusklađena sa ambijentom
-  Postojeći objekat
-  Novoplanirani objekat
-  Nadogradnja
-  Dogradnja
-  Ruševina

**Urbanistički projekat  
"Donja Lastva" u Tivtu**

Investitor:  
**Opština Tivat**



Obrađivač:  
**"Urbi.Pro"d.o.o. Podgorica**



Naziv grafičkog priloga:

**VALORIZACIJA ARHITEKTONSKOG NASLJEDA**

Planer	<b>Arh. Aleksandra Džudović dip.ing</b>	Razmjera	<b>1:500</b>	Broj lista	<b>05b</b>
Planer	<b>Arh. Dušan Džudović dip.ing</b>				
Saradnik	<b>Sandra Joksimović Lončarević, dip.arh.un.arh.</b>				
Saradnik	<b>Stefan Đukić bsc.arh</b>				