








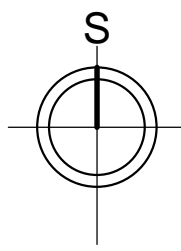




LEGENDA

-  Granica zahvata UP-a "Donja Lastva"
-  521 Granica i broj katastarske parcele
-  Granica i oznaka urbanističke parcele
-  Planirana spratnost objekta
-  Postojeći objekat
-  Površine za turizam
-  Površina za mješovite namjene
-  Kolsko pješačke površine
-  Kontejneri



**Urbanistički projekat
"Donja Lastva" u Tivtu**

Investitor: **Opština Tivat**  Obradaivač: **"Urbi.Pro"d.o.o. Podgorica** 

Naziv grafičkog priloga: **PRETEŽNA NAMJENA POVRŠINA**

Planer	Arh. Aleksandra Džudović dip.ing	Razmjera	Broj lista
Planer	Arh. Dušan Džudović dip.ing	1:500	06
Saradnik	Sandra Joksimović Lončarević, dip.arh.un.arh.		
Saradnik	Stefan Đukić bsc.arh		