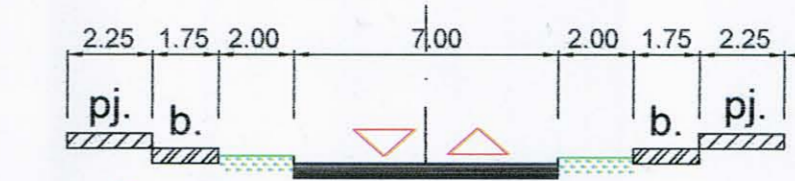
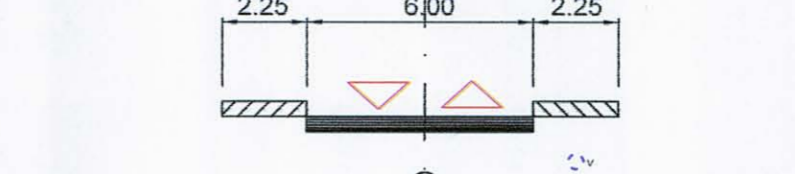


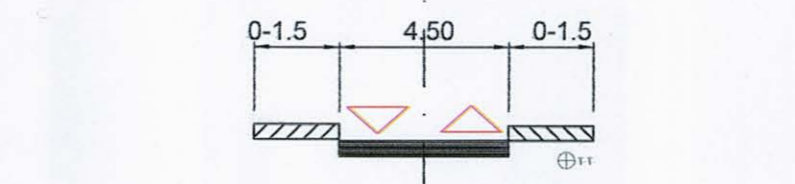
presjek 1 - 1



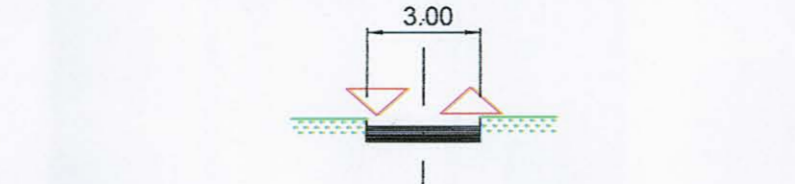
presjek 2 - 2



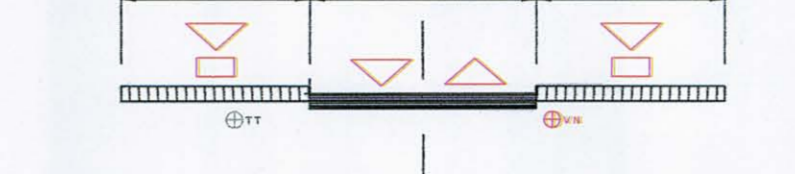
presjek 3 - 3



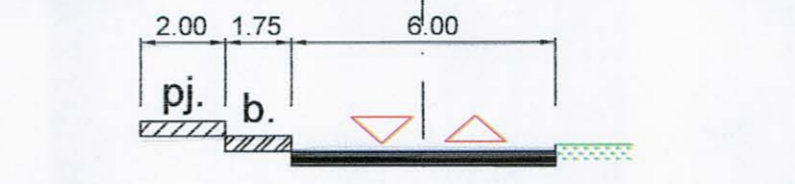
presjek 4 - 4



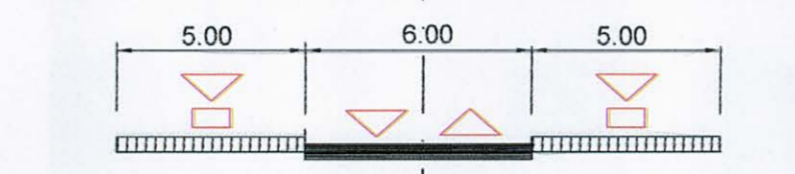
presjek 5 - 5



presjek 6 - 6



presjek 7 - 7



LEGENDA

- energetski kabl 10 kV h=80cm
- kablovska kanalizacija (za katali TK-90CM) h=80cm
- fekalna kanalizacija h=150cm
- kišna kanalizacija h=150 cm
- vodovod h=150 cm

DETALJNI URBANISTIČKI PLAN "TIVAT-CENTAR"

Plan: *OPŠTINA TIVAT*
 Odluka o donošenju detaljnog urbanističkog plana: *OPŠTINA TIVAT-CENTAR*
 Broj: *10*
 Presječna Skupština: *10*

- SAOBRAJAJ
- LEGENDA
- granica plana
 - granica zahvata zone
 - A,B, oznaka zone
 - građevinska linija
 - postojeći saobraćaj
 - planirani saobraćaj
 - planirani trotoar
 - biciklističke staze
 - kota nivelete
 - kolsko pješačke saobraćajnice
 - uređenje terena
 - zelene površine

INVESTITOR: OPŠTINA TIVAT
 OBRADIVAC: REPUBLIČKI ZAVOD ZA URBANIZAM I PROJEKTOVANJE, AD - PODGORICA

KOORDINATE TIJEMENA I KARAKTERISTIČNIH TAČAKA

T	X	Y
T1	6558389.71	4698146.05
T2	6558331.41	4698194.40
T3	6558269.22	4698258.52
T4	6558142.31	4698234.94
T5	6558075.58	4698285.12
T6	6558146.78	4698384.26
T7	6558151.26	4698436.26
T8	6558265.56	4698295.32
T9	6558275.14	4698359.60
T10	6558181.72	4698499.32
T11	6558210.17	4698501.69
T12	6558160.02	469815.69
T13	6558164.26	469856.85
T14	6558099.14	4698668.41
T15	6558040.17	4698556.99
T16	6558039.70	4698502.32
T17	6558001.71	4698496.32
T18	6557970.28	4698483.85
T19	6558386.97	4698198.49
T20	6558336.97	4698232.02
T21	6558303.11	4698364.48
T22	6558191.49	4698690.53
T23	6557854.81	4698866.95
T24	6557990.57	4698299.50
T25	6558183.01	4698546.43
T26	6557747.15	4698749.90
T27	6557743.48	4698717.55
T28	6557700.41	4698736.02
T29	6558253.60	4698397.09
T1	6558217.90	4698303.33
T2	6558328.36	4698302.97
T3	6558300.56	4698371.91
T4	6558274.22	4698448.82
T5	6558263.45	4698509.57
T6	6558210.98	4698621.27
T7	6558166.51	4698696.63
T8	6557924.48	4698864.87
T9	6557894.14	4698935.59
T10	6557899.19	4699021.65
T11	6557767.15	4699392.73
T12	6558116.19	4698254.57
T13	6558202.02	4698279.85
T14	6558256.58	4698293.57
T15	6558174.11	4698356.40
T16	6558291.65	4698387.90
T17	6558246.39	4698395.96
T18	6558149.74	4698445.48
T19	6557878.48	4698709.53
T20	6557878.36	4698675.13
T21	6558142.73	4698487.87
T22	6558136.97	4698522.74
T23	6558215.06	4698561.25
T24	6558126.34	4698583.47
T25	6558149.90	4698589.37
T26	6558073.54	4698667.39
T27	6558079.04	4698648.63
T28	6558116.71	4698660.84
T29	6558108.27	4698583.51
T30	6558046.86	4698587.00
T31	6558000.34	4698589.10
T32	6558002.45	4698646.66
T33	6558004.64	4698703.63
T34	6558050.20	4698701.50
T35	6557905.12	4698708.28
T36	6557970.02	4698707.22
T37	6557899.55	4698592.30
T38	6557897.21	4698562.86
T39	6557894.51	4698529.04
T40	6558209.51	4698589.84
T41	6558222.78	4698532.67
T42	6557704.04	4698727.63
T43	6557718.18	4698709.38
T44	6557780.64	4698701.51
T45	6557727.52	4698678.24
T46	6557677.15	4698715.52
T47	6557670.39	4698715.88
T48	6557683.26	4698701.26
T49	6557758.67	4698796.03
T50	6557726.55	4698831.33
T51	6557704.84	4698806.88
T52	6557790.71	4698936.84
T53	6557832.95	4699029.23
T54	6557831.28	4698863.31
T55	6557680.73	4698894.41

