

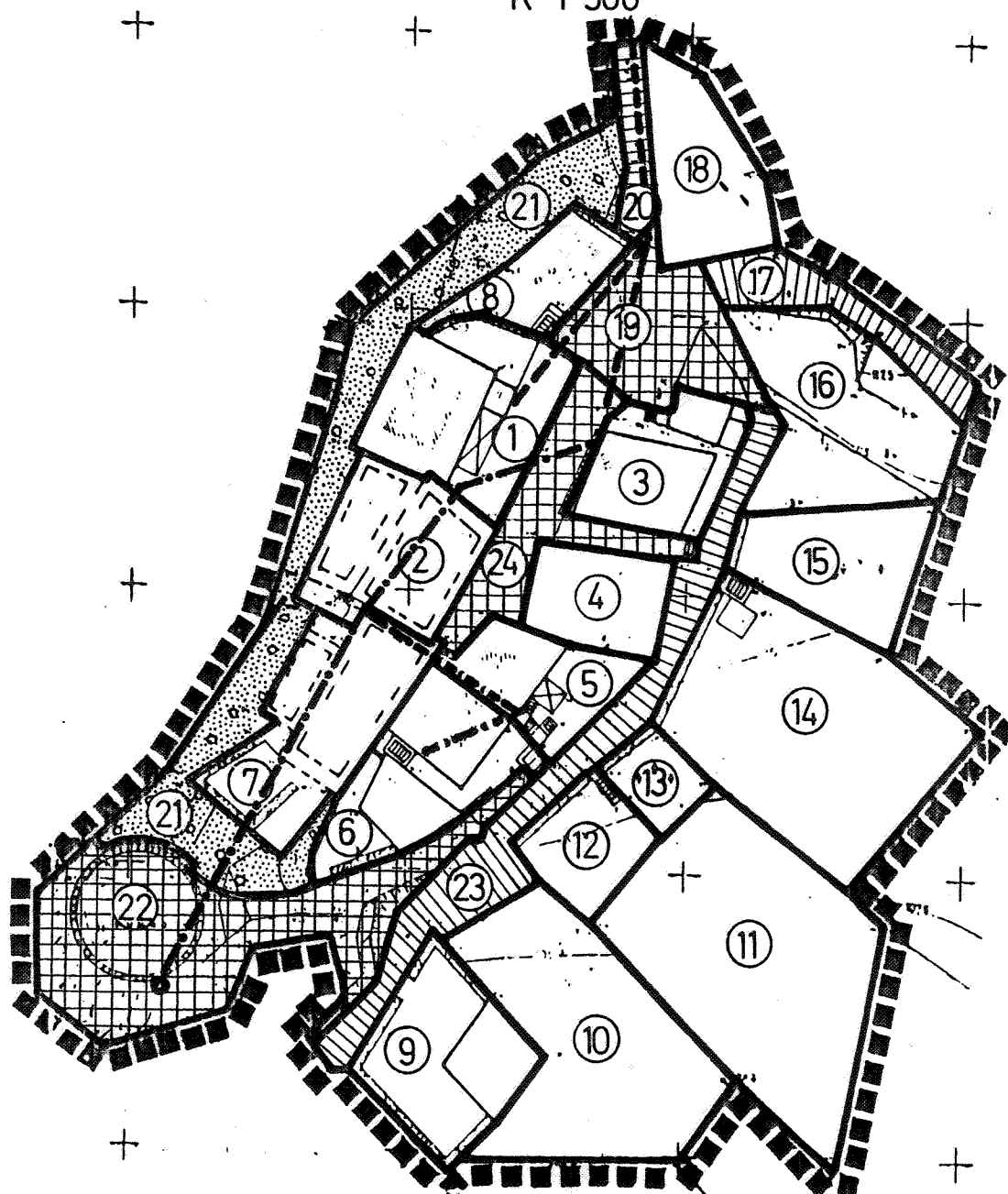
PLAN INFRASTRUKTURE I KOMUNALNIH OBJEKATA







POSTOJEĆE STANJE

R 1:500

list 9

S



-  granica saobraćajne parcele
-  broj parcele
-  pešačke saobraćajnice
-  trgovi i javne i otvorene površine
-  elektromreža
-  mesta javne rasvete

