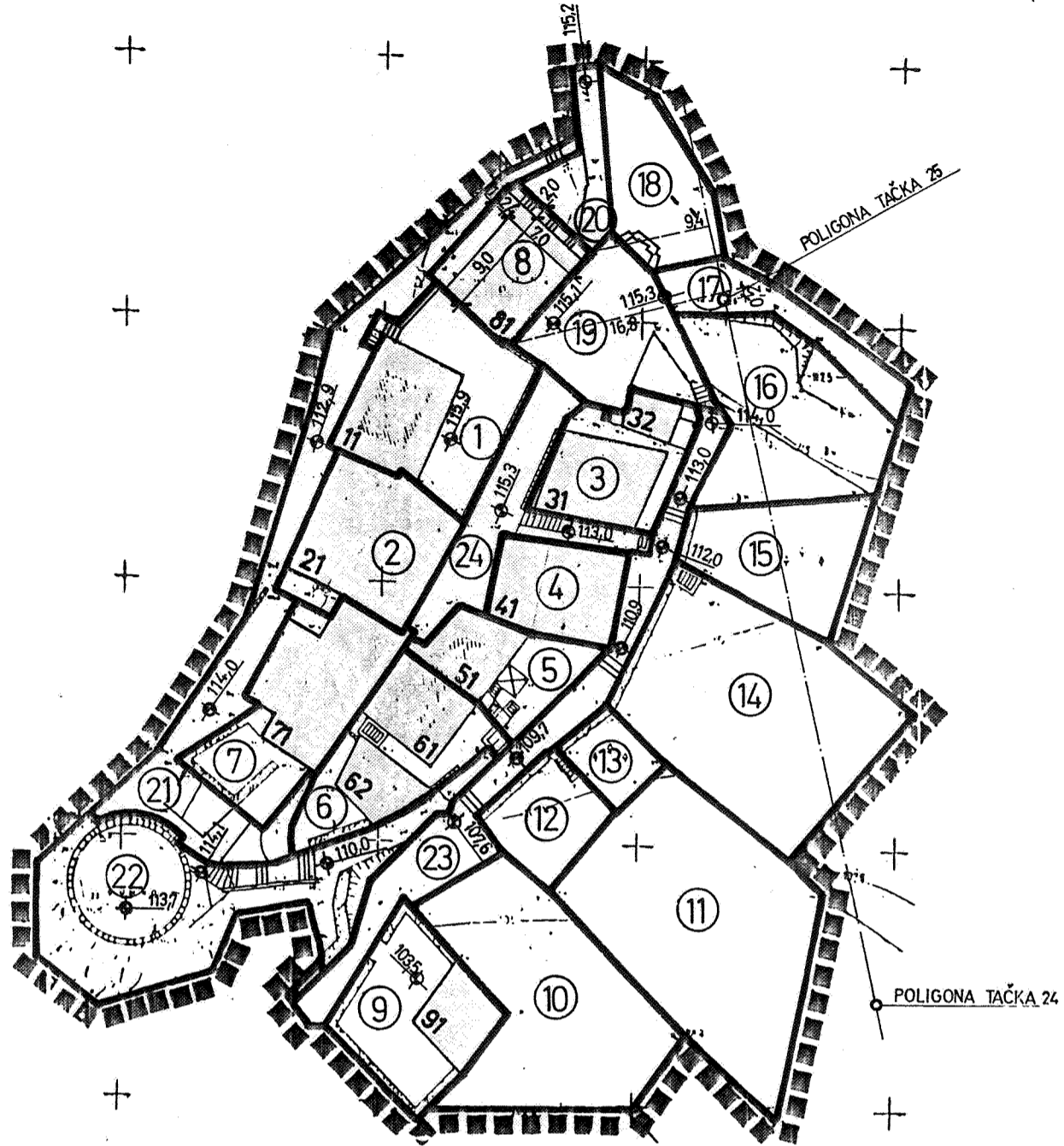







REGULACIONO NIVELACIONI PLAN SA PREPARCELACIJOM ZEMLJIŠTA
R 1:500

list 11

S



-  granica parcele - regulaciona linija
-  površina pod objektom
-  broj parcele
-  broj objekta
-  kota nivelete

PREGLED OSNOVNIH KARAKTERISTIKA OBJEKATA U PETKOVIĆIMA																				
OSNOVNA GRADJEVINA															DOGRADNJA				PLANIRANO STANJE	
BROJ OBJE	PRE TEZ	DUZ INA	SIR INA	ODN OS	POV POD	SPR ATN	KOE FIC	KOR ISN	DUZ INA	SIR INA	ODN OS	POV POD	SPR ATN	KOE FIC	KOR ISN	POV POD	KOR ISN	BR. SADR		
11	OSD	9.40	7.00	1.34	66	NP+P+PK	3.00	197												
21	OSD	10.00	5.00	2.00	50	P+1	2.00	100	12.00	3.60	3.33	43	P+1	2.00	86	66	197	1		
31	OSD	8.00	6.70	1.19	54	P+PK	2.00	107												
32	OSD	4.00	2.50	1.60	10	P	1.00	10												
41	OSK	10.00	7.20	1.39	72	NP+P	2.00	144												
51	OSK	6.50	5.50	1.18	36	P+1	2.00	72												
61	OSK	6.20	5.50	1.13	34	P+1	2.50	85												
62	DTA	5.90	5.20	1.13	31	P	1.00	31												
71	OCD	11.00	5.50	2.00	61	S+P	2.00	121	7.00	3.00	2.33	21	P	1.00	21	82	142	1		
81	OCD	10.00	9.50	1.05	95	NP+P+PK	2.50	238												
91	OAP	6.00	6.00	1.00	36	P	1.00	36												
11		4.00	2.50	1.00	10			1140	7.00	3.00	2.33	64			107	607	1247	12		
		11.00	9.50	2.00	95				12.00	3.60	3.33									
		7.91	5.96	1.37	51				9.50	3.30	2.85									

